MOSELEYARCHITECTS
3000 RDU CENTER DRIVE, SUITE 217 MORRISVILLE, NORTH CAROLINA 27560
PHONE (919) 840-0091 FAX (919) 840-0045
MOSELEYARCHITECTS.COM

NORTH CAROLINA PROFESSIONAL SEAL 038616 ENGINEER WALTER BLAKE HALL

TIMMONS GROUP
YOUR VISION ACHIEVED THROUGH OURS.
VIRGINIA | NORTH CAROLINA
THIS DRAWING PREPARED AT THE
RALEIGH OFFICE
5410 Trinity Road, Suite 102
Raleigh, NC 27607
TEL 919.866.4951
FAX 919.859.5663
www.timmons.com
North Carolina License No. C-1652
Site Development | Residential | Infrastructure | Technology

37439-102

Chapel Hill HS Expansion

Chapel Hill-Carrboro County Schools
1709 High School Road,Chapel Hill, NC 27516

PROJECT NO: 38753	DATE: May 25, 2009
REVISIONS	
DATE	DESCRIPTION
-	-
-	-
-	-
-	-
-	-
-	-
-	-
-	-
-	-
-	-

STEEP SLOPE PLAN

C4.2

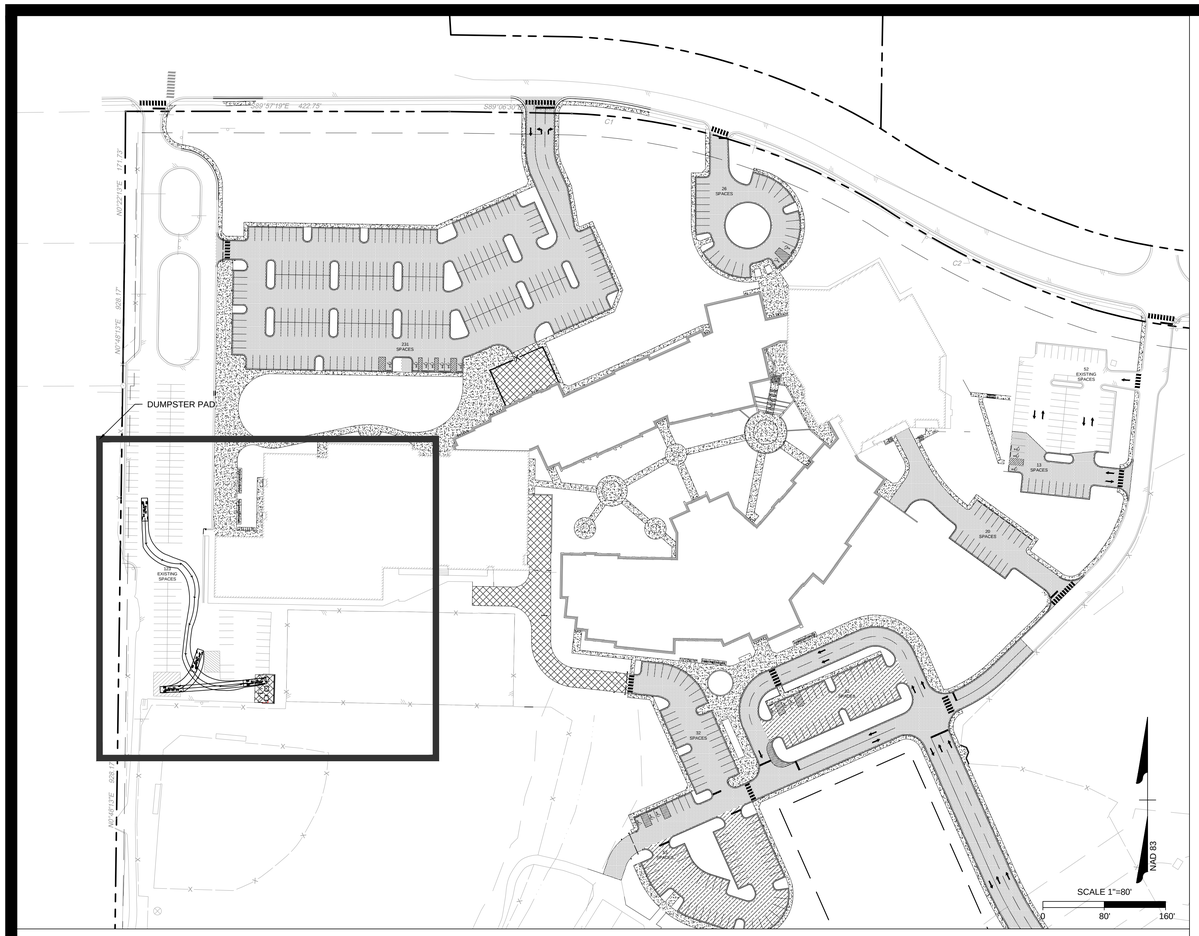

KEY PLAN

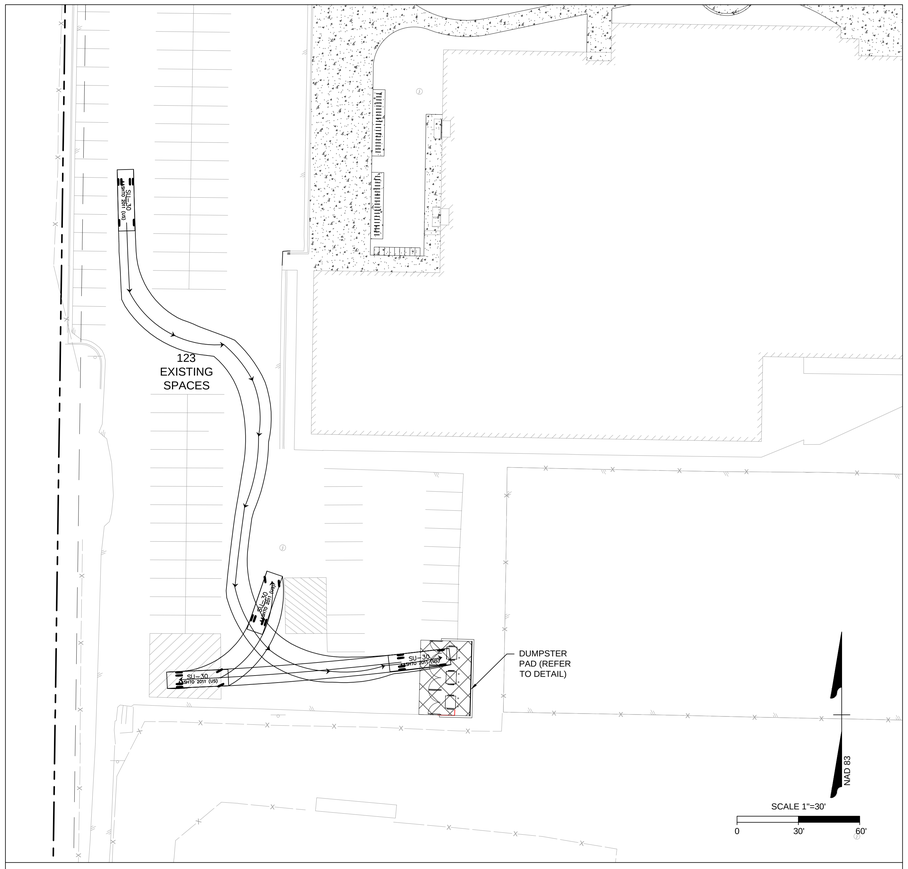

DUMPSTER PAD

Orange County Solid Waste Management
Solid Waste & Recycling Storage Requirements

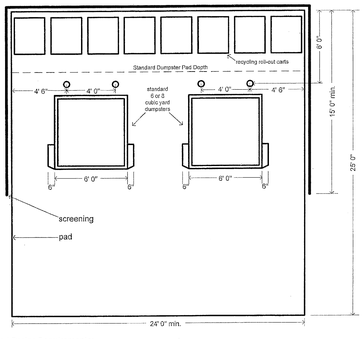

Dumpster Pad Design Requirements:

- Pads shall be constructed from concrete with a minimum compressive strength of 3,500 PSI.
- Pad and approach (measured 25' from back of pad) shall be a minimum of 8" thick.
- 2 concrete-filled 6" I.D. steel pipe bollards shall be placed as shown on the detail above and shall be set in concrete footings to a minimum depth of 2'.
- All pads shall be screened/enclosed on 3 sides (sides, back) and shall meet the requirements designated by the jurisdiction (as to materials, height).
- If gates are to be installed on the front, they shall be equipped with retainers to hold the gates in the open and closed position and shall be installed in such a manner as to provide a minimum clear opening width of 12' for each dumpster (exclusive of mounting hardware).
- Unless alternate arrangements have been made and approved for the recycling of corrugated cardboard, 1 dumpster shall be designated for corrugated cardboard and 1 for solid waste.
- The number of mixed-recyclable carts to be used shall be determined by the proposed use and as agreed upon at the time the formal request for service is made to Orange County Community Recycling by the owner/Applicant.

DUMPSTER PAD DETAIL

SOLID WASTE MANAGEMENT NOTES:

1. PRIOR TO ANY CONSTRUCTION ACTIVITY ON SITE A PRE-CONSTRUCTION MEETING SHALL BE HELD WITH THE ORANGE COUNTY SOLID WASTE STAFF.
2. ALL GATES SHALL INCLUDE GATE RETAINERS
3. A STAFF MEMBER OF THE SCHOOL SHALL BE RESPONSIBLE FOR OPENING GATES TO THE DUMPSTER AREA ON COLLECTION DAYS OF ANY MATERIALS TO BE COLLECTED FROM THIS LOCATION.
4. BY ORANGE COUNTY ORDINANCE, CLEAN WOOD WASTE, SCRAP METAL AND CORRU8GATED CARDBOARD, ALL PRESENT IN CONSTRUCTION WASTE, MUST BE RECYCLED.
5. BY ORANGE COUNTY ORDINANCE, ALL HAULERS OF CONSTRUCTION WASTE SHALL BE PROPERLY LICENSED.
6. IF ANY VEHICLES ARE PARKED IN THE REFUSE OR RECYCLABLES COLLECTION VEHICLE ACCESS AREA, THE CONTAINERS WILL NOT RECEIVE SERVICE UNTIL THE NEXT SCHEDULED COLLECTION DAY.

MOSELEYARCHITECTS
3000 RDU CENTER DRIVE, SUITE 217 MORRISVILLE, NORTH CAROLINA 27560
PHONE (919) 840-0091 FAX (919) 840-0045
MOSELEYARCHITECTS.COM

NORTH CAROLINA PROFESSIONAL SEAL 038616 ENGINEER WALTER BLAKE HALL

TIMMONS GROUP
YOUR VISION ACHIEVED THROUGH OURS.
VIRGINIA | NORTH CAROLINA
THIS DRAWING PREPARED AT THE
RALEIGH OFFICE
5410 Trinity Road, Suite 102
Raleigh, NC 27607
TEL 919.866.4951
FAX 919.859.5663
www.timmons.com
North Carolina License No. C-1652
Site Development | Residential | Infrastructure | Technology
37419-102

Chapel Hill HS Expansion

Chapel Hill-Carrboro County Schools
1709 High School Road,Chapel Hill, NC 27516

PROJECT NO: 38753	DATE: November 09, 2017
REVISIONS	
DATE	DESCRIPTION
-	-
-	-
-	-
-	-
-	-
-	-
-	-
-	-
-	-

SOLID WASTE MANAGEMENT PLAN

C5.0

GENERAL CONSTRUCTION MANAGEMENT NOTES:

1. ALL ADJACENT ROADS TO THE SITE ARE TO BE SWEPT AND WASHED AT THE END OF EACH WORK DAY TO ENSURE NO SEDIMENT COLLECTS ON THE ROADWAYS.

FIRE DEPARTMENT EROSION CONTROL/CONSTRUCTION NOTES:

1. WHEN FIRE APPARATUS ACCESS ROADS OR A WATER SUPPLY FOR FIRE PROTECTION ARE REQUIRED TO BE INSTALLED, SUCH PROTECTION SHALL BE INSTALLED AND MADE SERVICEABLE PRIOR TO AND DURING THE TIME OF CONSTRUCTION, EXCEPT WHEN APPROVED ALTERNATE MEANS OF FIRE PROTECTION ARE PROVIDED.

2. DURING CONSTRUCTION, FIREFIGHTING VEHICLE ACCESS SHALL BE PROVIDED. TEMPORARY STREET SIGNS SHALL BE INSTALLED AT EACH STREET INTERSECTION WHEN CONSTRUCTION ALLOWS THE PASSAGE OF VEHICLES. SIGNS SHALL BE OF AN APPROVED SIZE, WEATHER RESISTANT AND MAINTAINED UNTIL REPLACED BY PERMANENT SIGNS.

3. DURING DEMOLITION AND/OR CONSTRUCTION, ALL ASPECTS OF CHAPTER 14 OF THE NC FIRE PREVENTION SHALL BE FOLLOWED. THE OWNER/APPLICANT SHALL DESIGNATE ONE PERSON TO BE THE FIRE PREVENTION PROGRAM SUPERINTENDENT WHO SHALL BE RESPONSIBLE FOR ENFORCING CHAPTER 14 OF THE NCFPC AND THE ON-SITE FIRE PREVENTION PROGRAM AND ENSURE THAT IT IS CARRIED OUT THROUGH COMPLETION OF THE PROJECT.

NOISE ORDINANCE NOTES:

CONSTRUCTION EFFORTS ASSOCIATED WITH THIS PROJECT ARE EXEMPT FROM THE TOWN OF CHAPEL HILL NOISE ORDINANCE AS LONG AS THE FOLLOWING CONDITIONS AREA ADHERED TO.

1. CONSTRUCTION OPERATIONS SHALL OCCUR BETWEEN THE HOURS OF 7:00 A.M. TO 9:00 P.M. ON WEEKDAYS AND 8:00 A.M. TO 9:00 P.M. ON WEEKENDS.
2. ALL CONSTRUCTION EQUIPMENT SHALL BE OPERATED IN ACCORD WITH THE MANUFACTURER'S SPECIFICATIONS, AND WITH ALL STANDARD EQUIPMENT, AND WITH MANUFACTURER'S MUFFLERS AND NOISE-REDUCING EQUIPMENT IN USE, AND IN PROPER OPERATING CONDITION.

CONSTRUCTION SIGN NOTES:

CONTRACTOR SHALL POST A CONSTRUCTION SIGN AT THE SITE THAT LISTS THE PROPERTY OWNER'S REPRESENTATIVE AND TELEPHONE NUMBER, THE CONTRACTOR'S REPRESENTATIVE AND TELEPHONE NUMBER, AND A TELEPHONE NUMBER FOR REGULATORY INFORMATION AT THE TIME OF ISSUANCE OF A BUILDING PERMIT, PRIOR TO COMMENCEMENT OF ANY LAND DISTURBING ACTIVITIES. THE CONSTRUCTION SIGN MAY HAVE A MAXIMUM OF 32 SQUARE FEET OF DISPLAY AREA AND MAXIMUM HEIGHT OF 8 FEET. THE SIGN SHALL BE NON-ILLUMINATED, AND SHALL CONSIST OF LIGHT LETTERS ON A DARK BACKGROUND. A DETAIL OF THE SIGN SHALL BE REVIEWED AND APPROVED BY THE TOWN OF CHAPEL HILL.

HIGH SCHOOL ROAD
(100' PUBLIC R/W)

EXISTING BUILDING TO BE DEMOLISHED

EXISTING BUILDING TO REMAIN

ALL CONSTRUCTION TRAFFIC SHALL PARK ON-SITE. ON STREET PARKING IS PROHIBITED

CONSTRUCTION STAGING/LAYDOWN/PARKING LOCATION

CONSTRUCTION TRAILER

CHAPEL HILL BOARD OF EDUCATION
PIN: 9779-68-6385
DB. 208, PG. 15

ROBINA JAMES M
PIN: 9779-59-7542
DB. 1013, PG. 161

BACKUS DAVID
PIN: 9779-59-5344
DB. 4888, PG. 551

STATE OF NORTH CAROLINA
PIN: 9779-58-5814
DB. 1752, PG. 32

CONTROL PANELS

SCORE BOARD

NAD 83

SCALE 1"=40'
0 40' 80'

MOSELEYARCHITECTS
3000 RDU CENTER DRIVE, SUITE 217 MORRISVILLE, NORTH CAROLINA 27560
PHONE (919) 840-0091 FAX (919) 840-0045
MOSELEYARCHITECTS.COM

NORTH CAROLINA PROFESSIONAL SEAL 038616 ENGINEER WALTER BLAKE HALL

TIMMONS GROUP
YOUR VISION ACHIEVED THROUGH OURS.
VIRGINIA | NORTH CAROLINA
THIS DRAWING PREPARED AT THE
RALEIGH OFFICE
5410 Trinity Road, Suite 102
Raleigh, NC 27607
TEL 919.866.4951
FAX 919.859.5663
www.timmons.com
North Carolina License No. C-1652
Site Development | Residential | Infrastructure | Technology
37439-102

Chapel Hill HS Expansion

Chapel Hill-Carrboro County Schools
1709 High School Road,Chapel Hill, NC 27516

PROJECT NO: 38753	DATE: November 09, 2017
REVISIONS	
DATE	DESCRIPTION
-	-
-	-
-	-
-	-
-	-
-	-
-	-
-	-
-	-
-	-

CONSTRUCTION MANAGEMENT PLAN

C5.1

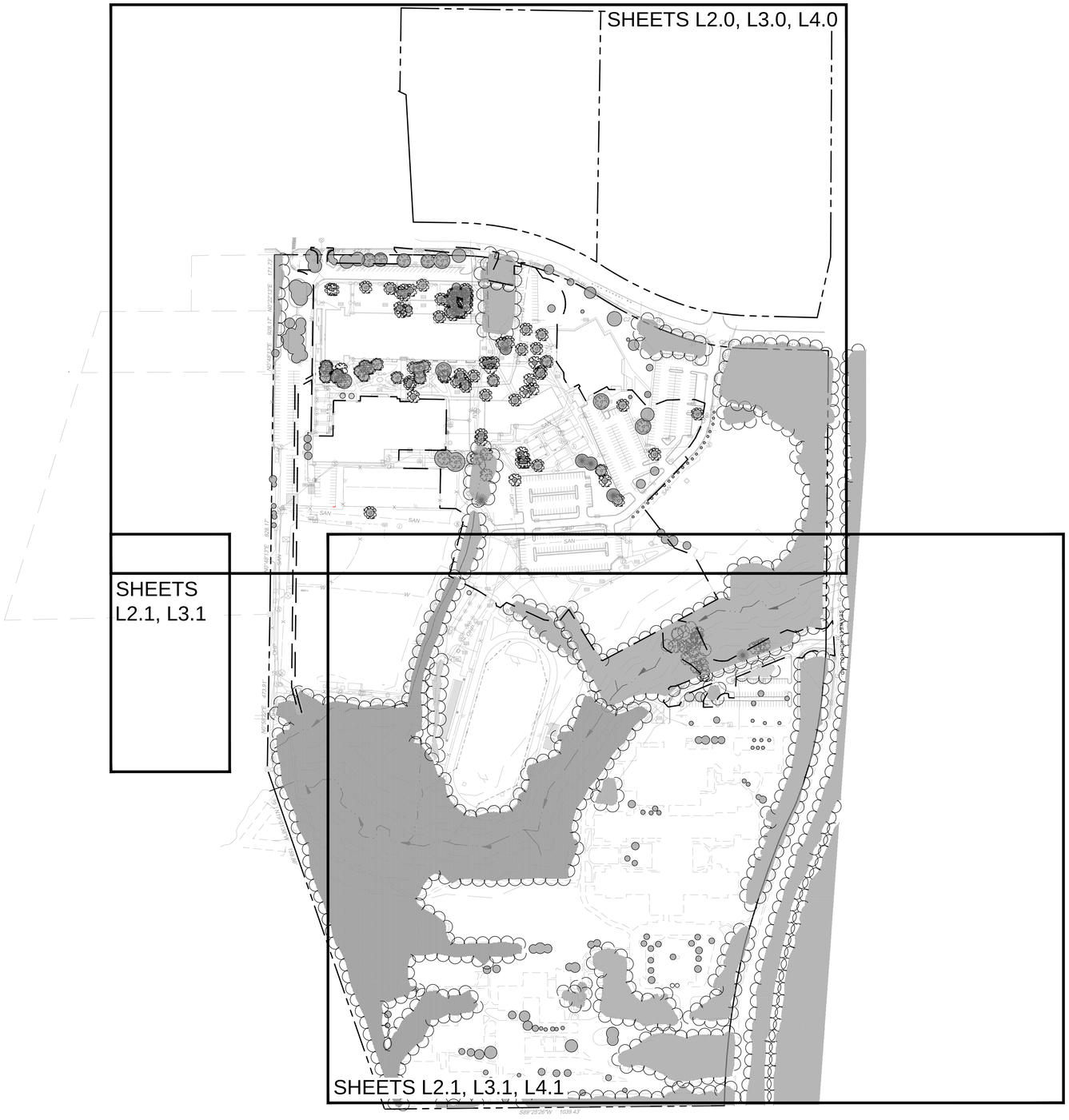

LANDSCAPE REQUIREMENTS: TREE CANOPY COVERAGE

TREE CANOPY MEAUREMENT:

GROSS LOT SIZE= 96.54 AC (4,205,282 SF)

REQUIRED CANOPY COVERAGE:
4,205,282 SF x 30% = 1,261,585 SF
TOTAL REQUIRED TREE COVERAGE= 1,261,585 SF (29 AC)

EXISTING CANOPY TO BE PROTECTED:
TOTAL EXISTING CANOPY = 1,265,674 SF (29.06 AC)

CANOPY DEFICIT

CANOPY COVERAGE REQUIRED	(30%)	1,261,585 SF
MINUS EXISTING CANOPY PROTECTED	(30.1%)	-1,265,674 SF
CANOPY DEFICIT	(0 %)	0 SF

REPLACEMENT TREES
REQUIRED REPLACEMENT TREES= 0 TREES

MOSELEYARCHITECTS
3000 RDU CENTER DRIVE, SUITE 217 MORRISVILLE, NORTH CAROLINA 27560
PHONE (919) 840-0091 FAX (919) 840-0045
MOSELEYARCHITECTS.COM

NORTH CAROLINA PROFESSIONAL SEAL No. 1489 11/09/17 WALTER BLAKE HALL

TIMMONS GROUP
YOUR VISION ACHIEVED THROUGH OURS.
VIRGINIA | NORTH CAROLINA
THIS DRAWING PREPARED AT THE
RALEIGH OFFICE
5410 Trinity Road, Suite 102
Raleigh, NC 27607
TEL 919.866.4951
FAX 919.859.5663
www.timmons.com
North Carolina License No. C-1652
Site Development | Residential | Infrastructure | Technology
38753-102

Chapel Hill HS Expansion

Chapel Hill-Carrboro County Schools
1709 High School Road,Chapel Hill, NC 27516

PROJECT NO:	DATE:
38753	November 09, 2017

REVISIONS

DATE	DESCRIPTION
-	-
-	-
-	-
-	-
-	-
-	-
-	-
-	-
-	-
-	-

NAD 83

SCALE 1"=150'
0 150' 300'

OVERALL LANDSCAPE PLAN

L1.0

EXISTING TREE CANOPY

NOTE: TREE SURVEY TABLE IS LOCATED ON SHEET L2.2

MATCHLINE
SHEET L2.1

MATCHLINE
SHEET L2.1

SCALE 1"=40'
0 40' 80'
NAD 83

MOSELEYARCHITECTS
3000 RDU CENTER DRIVE, SUITE 217 MORRISVILLE, NORTH CAROLINA 27560
PHONE (919) 840-0091 FAX (919) 840-0045
MOSELEYARCHITECTS.COM

NORTH CAROLINA PROFESSIONAL SEAL
No. 1489
11/9/17
WALTER BLAKE HALL

TIMMONS GROUP
YOUR VISION ACHIEVED THROUGH OURS.
VIRGINIA | NORTH CAROLINA
THIS DRAWING PREPARED AT THE
RALEIGH OFFICE
5410 Trinity Road, Suite 102
Raleigh, NC 27607
TEL 919.866.4951
FAX 919.859.5663
www.timmons.com
North Carolina License No. C-1652
Site Development | Residential | Infrastructure | Technology
38753-102

Chapel Hill HS Expansion

Chapel Hill-Carrboro County Schools
1709 High School Road,Chapel Hill, NC 27516

PROJECT NO: 38753	DATE: November 09, 2017
REVISIONS	
DATE	DESCRIPTION
-	-
-	-
-	-
-	-
-	-
-	-
-	-
-	-
-	-
-	-

TREE SURVEY PLAN

L2.0

SHEET L2.0
MATCHLINE

SCALE 1"=40'
0 40' 80'

NAD 83

EXISTING TREE CANOPY

NOTE: TREE SURVEY TABLE IS LOCATED ON SHEET L2.2

SHEET L2.0
MATCHLINE

MOSELEYARCHITECTS
3000 RDU CENTER DRIVE, SUITE 217 MORRISVILLE, NORTH CAROLINA 27560
PHONE (919) 840-0091 FAX (919) 840-0045
MOSELEYARCHITECTS.COM

NORTH CAROLINA PROFESSIONAL SEAL
No. 1489
11/9/17
WALTER BLAKE HALL

TIMMONS GROUP
YOUR VISION ACHIEVED THROUGH OURS.
VIRGINIA | NORTH CAROLINA
THIS DRAWING PREPARED AT THE
RALEIGH OFFICE
5410 Trinity Road, Suite 102
Raleigh, NC 27607
TEL 919.866.4951
FAX 919.859.5663
www.timmons.com
North Carolina License No. C-1652
Site Development | Residential | Infrastructure | Technology
38753-102

Chapel Hill HS Expansion

Chapel Hill-Carrboro County Schools
1709 High School Road,Chapel Hill, NC 27516

PROJECT NO: 38753	DATE: November 09, 2017
REVISIONS	
DATE	DESCRIPTION
-	-
-	-
-	-
-	-
-	-
-	-
-	-
-	-

TREE SURVEY PLAN

L2.1

POINT NUMBER	SIZE IN INCHES	TREE TYPE	POINT NUMBER	SIZE IN INCHES	TREE TYPE	POINT NUMBER	SIZE IN INCHES	TREE TYPE	POINT NUMBER	SIZE IN INCHES	TREE TYPE	POINT NUMBER	SIZE IN INCHES	TREE TYPE	POINT NUMBER	SIZE IN INCHES	TREE TYPE	POINT NUMBER	SIZE IN INCHES	TREE TYPE	POINT NUMBER	SIZE IN INCHES	TREE TYPE	POINT NUMBER	SIZE IN INCHES	TREE TYPE
5004	14	ASH	5078	25	MAMOSA	5135	22	BIRCH	5182	8	CEDAR	5283	14	HICKORY	5357	19	MAPLE	5431	14	POPLAR	5505	43	POPLAR	5579	13	WHITE OAK
5005	12	COTTONWOOD	5079	12	PIN OAK	5136	34	BIRCH	5183	8	CEDAR	5284	14	HICKORY	5358	26	MAPLE	5432	14	POPLAR	5506	12	RED OAK	5580	13	WHITE OAK
5006	12	COTTONWOOD	5080	12	PIN OAK	5137	12	BRADFORD PEAR	5184	8	CEDAR	5285	14	HICKORY	5359	26	MAPLE	5433	14	POPLAR	5507	12	RED OAK	5581	13	WHITE OAK
5007	12	COTTONWOOD	5081	12	PIN OAK	5138	15	BRADFORD PEAR	5185	8	CEDAR	5286	14	HICKORY	5360	18	PINE	5434	14	POPLAR	5508	12	RED OAK	5582	13	WHITE OAK
5008	12	COTTONWOOD	5082	13	PIN OAK	5139	15	BRADFORD PEAR	5186	8	CEDAR	5287	15	HICKORY	5361	18	PINE	5435	14	POPLAR	5509	12	RED OAK	5583	13	WHITE OAK
5009	13	COTTONWOOD	5083	14	PIN OAK	5140	20	BRADFORD PEAR	5187	9	CEDAR	5288	15	HICKORY	5362	18	PINE	5436	14	POPLAR	5510	12	RED OAK	5584	14	WHITE OAK
5010	14	COTTONWOOD	5084	15	PIN OAK	5141	28	BRADFORD PEAR	5188	9	CEDAR	5289	15	HICKORY	5363	18	PINE	5437	14	POPLAR	5511	12	RED OAK	5585	14	WHITE OAK
5011	14	COTTONWOOD	5085	15	PIN OAK	5142	29	BRADFORD PEAR	5189	9	CEDAR	5290	15	HICKORY	5364	18	PINE	5438	14	POPLAR	5512	12	RED OAK	5586	14	WHITE OAK
5012	17	COTTONWOOD	5086	17	PIN OAK	5143	10	CEDAR	5190	9	CEDAR	5291	16	HICKORY	5365	18	PINE	5439	14	POPLAR	5513	13	RED OAK	5587	14	WHITE OAK
5013	18	COTTONWOOD	5087	18	PIN OAK	5144	10	CEDAR	5191	12	GUM	5292	16	HICKORY	5366	18	PINE	5440	14	POPLAR	5514	13	RED OAK	5588	15	WHITE OAK
5014	19	COTTONWOOD	5088	18	PIN OAK	5145	10	CEDAR	5192	12	GUM	5293	16	HICKORY	5367	18	PINE	5441	14	POPLAR	5515	13	RED OAK	5589	15	WHITE OAK
5015	12	CREPE MYRTLE	5089	20	PIN OAK	5146	10	CEDAR	5193	12	GUM	5294	16	HICKORY	5368	18	PINE	5442	14	POPLAR	5516	13	RED OAK	5590	15	WHITE OAK
5016	12	CREPE MYRTLE	5090	20	PIN OAK	5147	12	CEDAR	5194	12	GUM	5295	16	HICKORY	5369	18	PINE	5443	15	POPLAR	5517	13	RED OAK	5591	15	WHITE OAK
5017	12	CREPE MYRTLE	5091	21	PIN OAK	5148	12	CEDAR	5195	12	GUM	5296	16	HICKORY	5370	18	PINE	5444	15	POPLAR	5518	13	RED OAK	5592	15	WHITE OAK
5018	12	CREPE MYRTLE	5092	22	PIN OAK	5149	12	CEDAR	5196	12	GUM	5297	17	HICKORY	5371	18	PINE	5445	15	POPLAR	5519	13	RED OAK	5593	15	WHITE OAK
5019	13	CREPE MYRTLE	5093	23	PIN OAK	5150	12	CEDAR	5197	12	GUM	5298	17	HICKORY	5372	18	PINE	5446	15	POPLAR	5520	14	RED OAK	5594	15	WHITE OAK
5020	13	CREPE MYRTLE	5094	25	PIN OAK	5151	13	CEDAR	5198	12	GUM	5299	18	HICKORY	5373	18	PINE	5447	15	POPLAR	5521	14	RED OAK	5595	15	WHITE OAK
5021	14	CREPE MYRTLE	5095	15	PIN OAK	5152	14	CEDAR	5199	12	GUM	5300	18	HICKORY	5374	18	PINE	5448	15	POPLAR	5522	14	RED OAK	5596	15	WHITE OAK
5022	15	CREPE MYRTLE	5096	31	REDBUD	5153	14	CEDAR	5200	12	GUM	5301	18	HICKORY	5375	18	PINE	5449	15	POPLAR	5523	14	RED OAK	5597	15	WHITE OAK
5023	15	CREPE MYRTLE	5097	12	WILLOW	5154	14	CEDAR	5201	12	GUM	5302	18	HICKORY	5376	18	PINE	5450	15	POPLAR	5524	14	RED OAK	5598	15	WHITE OAK
5024	15	CREPE MYRTLE	5098	12	WILLOW	5155	15	CEDAR	5202	12	GUM	5303	19	HICKORY	5377	19	PINE	5451	15	POPLAR	5525	15	RED OAK	5599	15	WHITE OAK
5025	15	CREPE MYRTLE	5099	12	BEECH	5156	16	CEDAR	5203	12	GUM	5304	19	HICKORY	5378	19	PINE	5452	16	POPLAR	5526	15	RED OAK	5600	15	WHITE OAK
5026	15	CREPE MYRTLE	5100	12	BEECH	5157	19	CEDAR	5204	13	GUM	5305	20	HICKORY	5379	19	PINE	5453	16	POPLAR	5527	15	RED OAK	5601	15	WHITE OAK
5027	16	CREPE MYRTLE	5101	12	BEECH	5158	6	CEDAR	5205	13	GUM	5306	21	HICKORY	5380	19	PINE	5454	16	POPLAR	5528	15	RED OAK	5602	16	WHITE OAK
5028	16	CREPE MYRTLE	5102	12	BEECH	5159	6	CEDAR	5206	13	GUM	5307	22	HICKORY	5381	20	PINE	5455	16	POPLAR	5529	15	RED OAK	5603	16	WHITE OAK
5029	16	CREPE MYRTLE	5103	12	BEECH	5160	6	CEDAR	5207	13	GUM	5308	22	HICKORY	5382	20	PINE	5456	16	POPLAR	5530	15	RED OAK	5604	16	WHITE OAK
5030	17	CREPE MYRTLE	5104	12	BEECH	5161	6	CEDAR	5208	13	GUM	5309	22	HICKORY	5383	20	PINE	5457	16	POPLAR	5531	16	RED OAK	5605	16	WHITE OAK
5031	17	CREPE MYRTLE	5105	12	BEECH	5162	6	CEDAR	5209	13	GUM	5310	24	HICKORY	5384	20	PINE	5458	16	POPLAR	5532	16	RED OAK	5606	16	WHITE OAK
5032	17	CREPE MYRTLE	5106	13	BEECH	5163	6	CEDAR	5210	13	GUM	5311	24	HICKORY	5385	21	PINE	5459	16	POPLAR	5533	16	RED OAK	5607	16	WHITE OAK
5033	17	CREPE MYRTLE	5107	13	BEECH	5164	6	CEDAR	5238	16	GUM	5312	24	HICKORY	5386	21	PINE	5460	16	POPLAR	5534	17	RED OAK	5608	16	WHITE OAK
5034	17	CREPE MYRTLE	5108	14	BEECH	5165	6	CEDAR	5239	16	GUM	5313	29	HICKORY	5387	22	PINE	5461	16	POPLAR	5535	17	RED OAK	5609	16	WHITE OAK
5035	18	CREPE MYRTLE	5109	14	BEECH	5166	6	CEDAR	5240	16	GUM	5314	30	HICKORY	5388	23	PINE	5462	16	POPLAR	5536	18	RED OAK	5610	17	WHITE OAK
5036	18	CREPE MYRTLE	5110	14	BEECH	5167	6	CEDAR	5241	17	GUM	5315	12	MAPLE	5389	25	PINE	5463	16	POPLAR	5537	19	RED OAK	5611	17	WHITE OAK
5037	18	CREPE MYRTLE	5111	14	BEECH	5168	6	CEDAR	5242	18	GUM	5316	12	MAPLE	5390	25	PINE	5464	17	POPLAR	5538	19	RED OAK	5612	18	WHITE OAK
5038	19	CREPE MYRTLE	5112	15	BEECH	5169	6	CEDAR	5243	18	GUM	5317	12	MAPLE	5391	35	PINE	5465	17	POPLAR	5539	22	RED OAK	5613	18	WHITE OAK
5039	19	CREPE MYRTLE	5113	15	BEECH	5170	7	CEDAR	5244	18	GUM	5318	12	MAPLE	5392	12	POPLAR	5466	17	POPLAR	5540	23	RED OAK	5614	19	WHITE OAK
5040	20	CREPE MYRTLE	5114	15	BEECH	5171	7	CEDAR	5245	18	GUM	5319	12	MAPLE	5393	12	POPLAR	5467	17	POPLAR	5541	25	RED OAK	5615	19	WHITE OAK
5041	20	CREPE MYRTLE	5115	18	BEECH	5172	7	CEDAR	5246	18	GUM	5320	12	MAPLE	5394	12	POPLAR	5468	17	POPLAR	5542	25	RED OAK	5616	19	WHITE OAK
5042	20	CREPE MYRTLE	5116	20	BEECH	5211	13	GUM	5247	20	GUM	5321	12	MAPLE	5395	12	POPLAR	5469	17	POPLAR	5543	26	RED OAK	5617	20	WHITE OAK
5043	20	CREPE MYRTLE	5117	20	BEECH	5212	13	GUM	5248	20	GUM	5322	12	MAPLE	5396	12	POPLAR	5470	17	POPLAR	5544	12	SYCAMORE	5618	20	WHITE OAK
5044	20	CREPE MYRTLE	5118	28	BEECH	5213	13	GUM	5249	21	GUM	5323	12	MAPLE	5397	12	POPLAR	5471	17	POPLAR	5545	12	SYCAMORE	5619	20	WHITE OAK
5045	20	CREPE MYRTLE	5119	30	BEECH	5214	13	GUM	5250	23	GUM	5324	12	MAPLE	5398	12	POPLAR	5472	17	POPLAR	5546	13	SYCAMORE	5620	21	WHITE OAK
5046	21	CREPE MYRTLE	5120	12	BEECH	5215	13	GUM	5251	24	GUM	5325	12	MAPLE	5399	12	POPLAR	5473	17	POPLAR	5547	17	SYCAMORE	5621	21	WHITE OAK
5047	21	CREPE MYRTLE	5121	12	BIRCH	5216	13	GUM	5252	31	GUM	5326	12	MAPLE	5400	12	POPLAR	5474	18	POPLAR	5548	18	SYCAMORE	5622	22	WHITE OAK
5048	21	CREPE MYRTLE	5122	12	BIRCH	5217	13	GUM	5253	12	HICKORY	5327	13	MAPLE	5401	12	POPLAR	5475	18	POPLAR	5549	19	SYCAMORE	5623	22	WHITE OAK
5049	22	CREPE MYRTLE	5123	12	BIRCH	5218	13	GUM	5254	12	HICKORY	5328	13	MAPLE	5402	12	POPLAR	5476	18	POPLAR	5550	24	SYCAMORE	5624	22	WHITE OAK
5050	22	CREPE MYRTLE	5124	12	BIRCH	5219	13	GUM	5255	12	HICKORY	5329	13	MAPLE	5403	12	POPLAR	5477	18	POPLAR	5551	12	WHITE OAK	5625	23	WHITE OAK
5051	22	CREPE MYRTLE	5125	12	BIRCH	5220	13	GUM	5256	12	HICKORY	5330	13	MAPLE	5404	12	POPLAR	5478	18	POPLAR	5552	12	WHITE OAK	5626	24	WHITE OAK
5052	22	CREPE MYRTLE	5126	12	BIRCH	5221	13	GUM	5257	12	HICKORY	5331	13	MAPLE	5405	12	POPLAR	5479	18	POPLAR	5553	12	WHITE OAK	5627	25	WHITE OAK
5053	22	CREPE MYRTLE	5127	12	BIRCH	5222	13	GUM	5258	12	HICKORY	5332	13	MAPLE	5406	12	POPLAR	5480	18	POPLAR	5554	12	WHITE OAK	5628	30	WHITE OAK
5054	23	CREPE MYRTLE	5128	13	BIRCH	5223	14	GUM	5259	12	HICKORY	5333	14	MAPLE	5407	12	POPLAR	5481	19	POPLAR	5555	12	WHITE OAK	5629	30	WHITE OAK
5055	23	CREPE MYRTLE	5129	14	BIRCH	5224	14	GUM	5260	12	HICKORY	5334	14	MAPLE	5408	12	POPLAR	5482	19	POPLAR	5556	12	WHITE OAK	5630	31	WHITE OAK
5056	24	CREPE MYRTLE	5130	15	BIRCH	5225	14	GUM	5261	12	HICKORY	5335	14	MAPLE	5409	12	POPLAR	5483	19	POPLAR	5557	12	WHITE OAK	5631	32	WHITE OAK
5057	24	CREPE MYRTLE	5131	15	BIRCH	5226	14	GUM	5262	12	HICKORY	5336	14	MAPLE	5410	12	POPLAR	5484	19	POPLAR	5558	12	WHITE OAK			
5058	24	CREPE MYRTLE	5132	19	BIRCH	5227	14	GUM	5263	12	HICKORY	5337	14	MAPLE	5411	12	POPLAR	5485	19	POPLAR	5559	12	WHITE OAK			
5059	25	CREPE MYRTLE	5116	20	BEECH	5228	14	GUM	5264	12	HICKORY	5338	14	MAPLE	5412	12	POPLAR	5486	19	POPLAR	5560	12	WHITE OAK			
5060	26	CREPE MYRTLE	5117	20	BEECH	5229	14	GUM	5265	12	HICKORY	5339	14	MAPLE	5413	12	POPLAR	5487	20	POPLAR	5561	12	WHITE OAK			
5061	26	CREPE MYRTLE	5118	28	BEECH	5230	14	GUM	5266	12	HICKORY	5340	15	MAPLE	5414	12	POPLAR	5488	20	POPLAR	5562	12	WHITE OAK			
5062	28	CREPE MYRTLE	5119	30	BEECH	5231	14	GUM	5267	13	HICKORY	5341	15	MAPLE	5415	12	POPLAR	5489	21	POPLAR	5563	12	WHITE OAK			
5063	45	CREPE MYRTLE	5120	12	BEECH	5232	14	GUM	5268	13	HICKORY	5342	15	MAPLE	5416	13	POPLAR	5490	21	POPLAR	5564	12	WHITE OAK			
5064	18	ELM	5121	12	BIRCH	5233	14	GUM	5269	13	HICKORY	5343	15	MAPLE	5417	13	POPLAR	5491	22	POPLAR	5565	12	WHITE OAK			
5065	20	HOLLY	5122	12	BIRCH	5234	15	GUM	5270	13	HICKORY	5344	15	MAPLE	5418	13	POPLAR	5492	22	POPLAR	5566	12	WHITE OAK			
5066	12	JAPANESE MAPLE	5123	12	BIRCH	5235	15	GUM	5271	13	HICKORY	5345	16	MAPLE	5419	13	POPLAR	5493	22	POPLAR	5567	12	WHITE OAK			
5067	24	JAPANESE MAPLE	5124	12	BIRCH	5236	15	GUM	5272	13	HICKORY	5346	16	MAPLE	5420	13	POPLAR	5494	23	POPLAR	5568	12	WHITE OAK			
5068	16	MAGNOLIA	5125	12	BIRCH	5237	15	GUM	5273	13	HICKORY	5347	16	MAPLE	5421	13	POPLAR	5495	23	POPLAR	5569	12	WHITE OAK			
5069	18	MAGNOLIA	5126	12	BIRCH	5173	7	CEDAR	5274	13	HICKORY	5348	16	MAPLE	5422	13	POPLAR	5496	24	POPLAR	5570	12	WHITE OAK			
5070	19	MAGNOLIA	5127	12	BIRCH	5174	7	CEDAR	5275	13	HICKORY	5349	17	MAPLE	5423	13	POPLAR	5497	27	POPLAR	5571	12	WHITE OAK			
5071	21	MAGNOLIA	5128	13	BIRCH	5175	7	CEDAR	5276	13	HICKORY	5350	17	MAPLE	5424	13	POPLAR	5498	28	POPLAR	5572	12	WHITE OAK			
5072	21	MAGNOLIA	5129	14	BIRCH	5176	8	CEDAR	5277	14	HICKORY	5351	17	MAPLE	5425	13	POPLAR	5499	29	POPLAR	5573	13	WHITE OAK			
5073	26	MAGNOLIA	5130	15	BIRCH	5177	8	CEDAR	5278	14	HICKORY	5352	17	MAPLE	5426	13	POPLAR	5500	29	POPLAR	5574	13	WHITE OAK			
5074	26	MAGNOLIA	5131	15	BIRCH	5178	8	CEDAR	5279	14	HICKORY	5353	18	MAPLE	5427	13	POPLAR	5501	32	POPLAR	5575	13	WHITE OAK			
5075	6	MAGNOLIA	5132	19	BIRCH	5179	8	CEDAR	5280	14	HICKORY	5354	18	MAPLE	5428	14	POPLAR	5502	36	POPLAR	5576	13	WHITE OAK			
5076	7	MAGNOLIA	5133	20	BIRCH	5180	8	CEDAR	5281	14	HICKORY	5355	18	MAPLE	5429	14	POPLAR	5503	40	POPLAR	5577	13	WHITE OAK			
5077	17	MAMOSA	5134	22	BIRCH	5181	8	CEDAR	5282	14	HICKORY	5356	18	MAPLE	5430	14	POPLAR	5504	41	POPLAR	5578	13	WHITE OAK			

MOSELEYARCHITECTS

3000 RDU CENTER DRIVE, SUITE 217 MORRISVILLE, NORTH CAROLINA 27560
PHONE (919) 840-0091 FAX (919) 840-0045
MOSELEYARCHITECTS.COM

TIMMONS GROUP
YOUR VISION ACHIEVED THROUGH OURS.
VIRGINIA | NORTH CAROLINA
THIS DRAWING PREPARED AT THE
RALEIGH OFFICE
5410 Trinity Road, Suite 102
Raleigh, NC 27607
TEL 919.866.4951
FAX 919.859.5663
www.timmons.com
North Carolina License No. C-1652
Site Development | Residential | Infrastructure | Technology
38753-102

Chapel Hill HS Expansion

Chapel Hill-Carrboro County Schools
1709 High School Road,Chapel Hill, NC 27516

PROJECT NO: 38753	DATE: November 09, 2017
REVISIONS	
DATE	DESCRIPTION
-	-
-	-
-	-
-	-
-	-
-	-
-	-
-	-
-	-

TREE SURVEY TABLE

L2.2

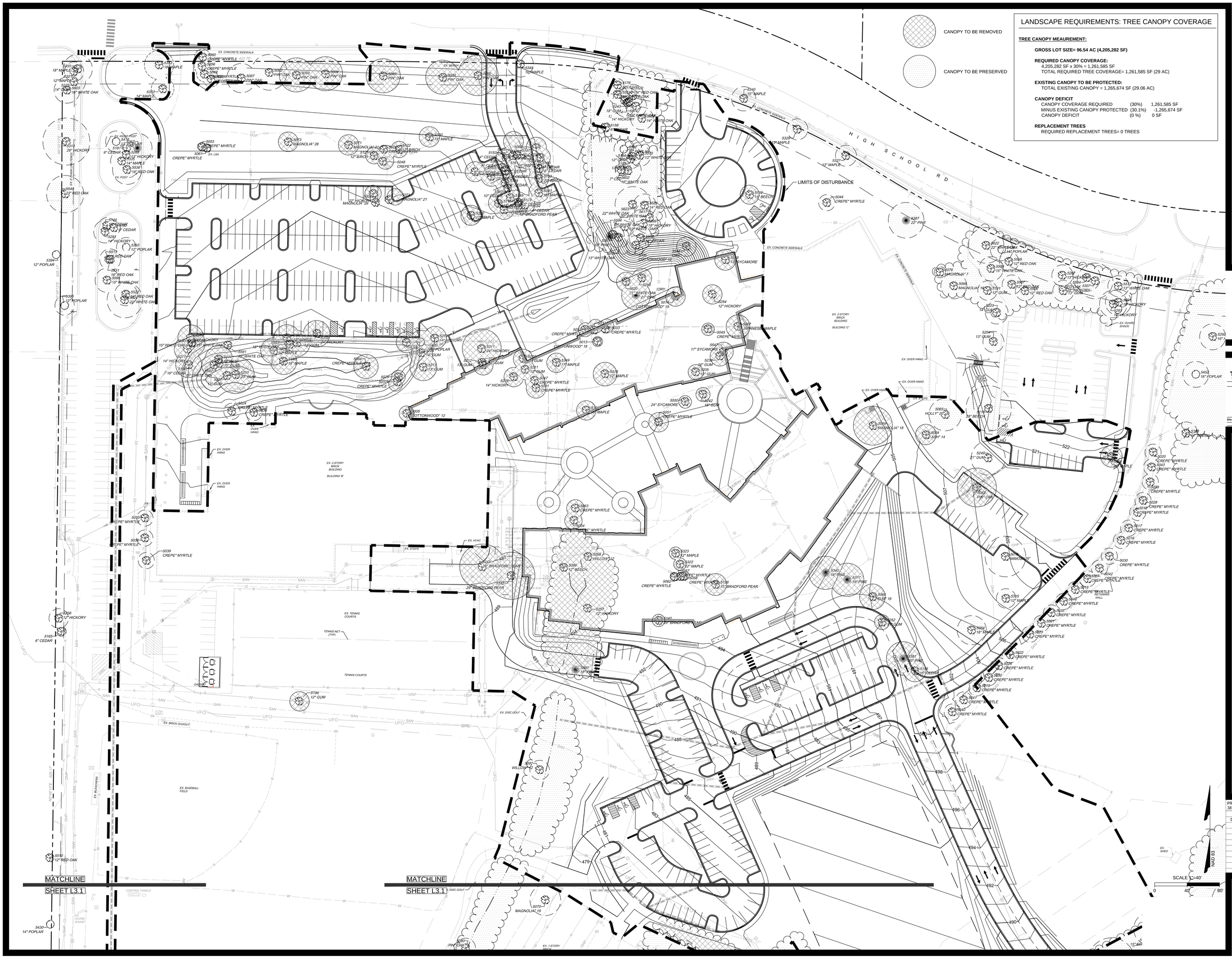

CANOPY TO BE REMOVED

CANOPY TO BE PRESERVED

LANDSCAPE REQUIREMENTS: TREE CANOPY COVERAGE

TREE CANOPY MEAUREMENT:

GROSS LOT SIZE= 96.54 AC (4,205,282 SF)

REQUIRED CANOPY COVERAGE:
4,205,282 SF x 30% = 1,261,585 SF
TOTAL REQUIRED TREE COVERAGE= 1,261,585 SF (29 AC)

EXISTING CANOPY TO BE PROTECTED:
TOTAL EXISTING CANOPY = 1,265,674 SF (29.06 AC)

CANOPY DEFICIT

CANOPY COVERAGE REQUIRED	(30%)	1,261,585 SF
MINUS EXISTING CANOPY PROTECTED	(30.1%)	-1,265,674 SF
CANOPY DEFICIT	(0 %)	0 SF

REPLACEMENT TREES
REQUIRED REPLACEMENT TREES= 0 TREES

MOSELEYARCHITECTS
3000 RDU CENTER DRIVE, SUITE 217 MORRISVILLE, NORTH CAROLINA 27560
PHONE (919) 840-0091 FAX (919) 840-0045
MOSELEYARCHITECTS.COM

NORTH CAROLINA PROFESSIONAL SEAL No. 1489 11/9/17 WALTER BLAKE HALL

TIMMONS GROUP
YOUR VISION ACHIEVED THROUGH OURS.
VIRGINIA | NORTH CAROLINA
THIS DRAWING PREPARED AT THE RALEIGH OFFICE
5410 Trinity Road, Suite 102
Raleigh, NC 27607
TEL 919.866.4951
FAX 919.859.5663
www.timmons.com
North Carolina License No. C-1652
Site Development | Residential | Infrastructure | Technology
38753-102

Chapel Hill HS Expansion

Chapel Hill-Carrboro County Schools
1709 High School Road,Chapel Hill, NC 27516

PROJECT NO: 38753	DATE: November 09, 2017
REVISIONS	
DATE	DESCRIPTION
-	-
-	-
-	-
-	-
-	-
-	-
-	-
-	-
-	-
-	-

LANDSCAPE PROTECTION PLAN

L3.0

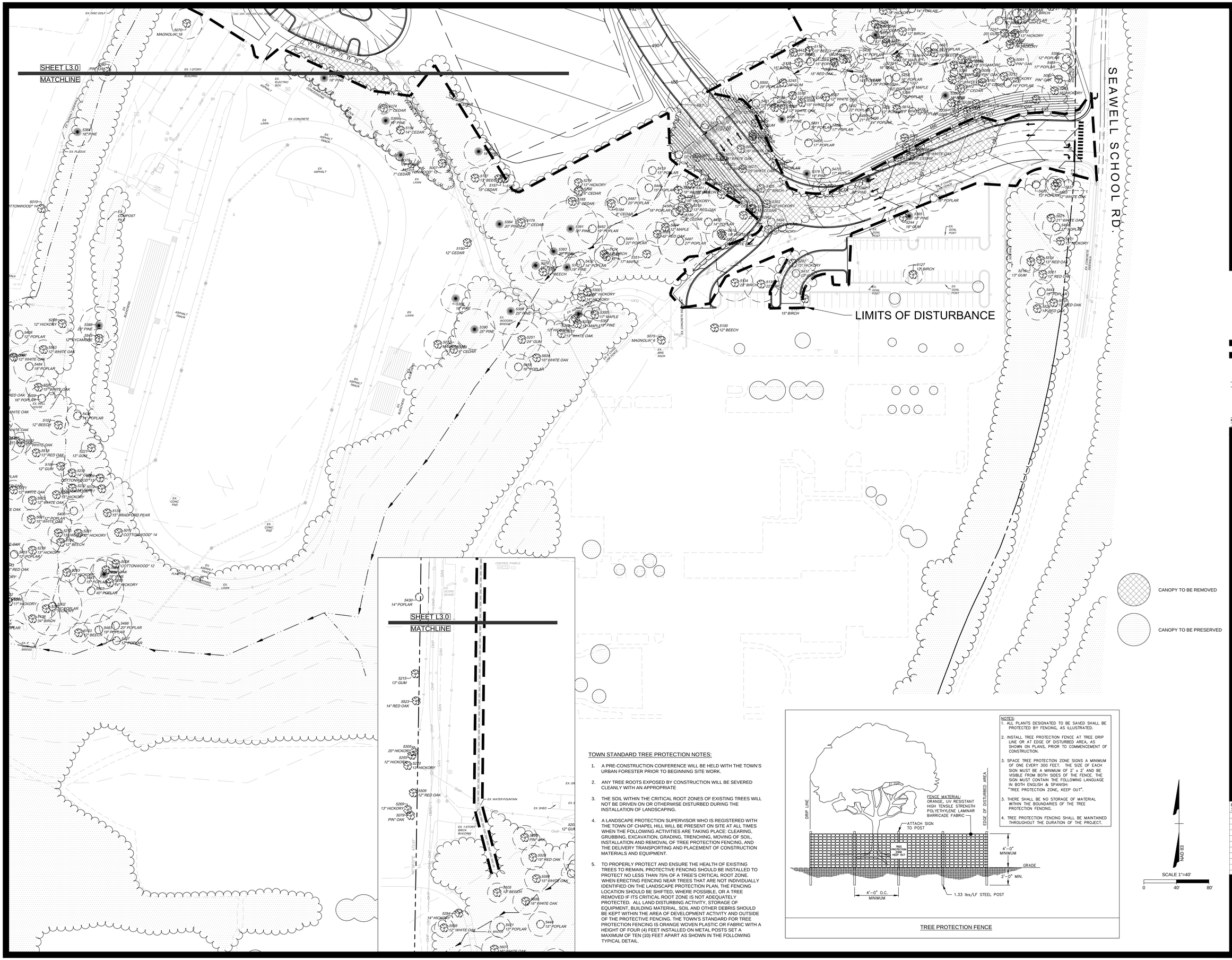

TOWN STANDARD TREE PROTECTION NOTES:

1. A PRE-CONSTRUCTION CONFERENCE WILL BE HELD WITH THE TOWN'S URBAN FORESTER PRIOR TO BEGINNING SITE WORK.
2. ANY TREE ROOTS EXPOSED BY CONSTRUCTION WILL BE SEVERED CLEANLY WITH AN APPROPRIATE
3. THE SOIL WITHIN THE CRITICAL ROOT ZONES OF EXISTING TREES WILL NOT BE DRIVEN ON OR OTHERWISE DISTURBED DURING THE INSTALLATION OF LANDSCAPING.
4. A LANDSCAPE PROTECTION SUPERVISOR WHO IS REGISTERED WITH THE TOWN OF CHAPEL HILL WILL BE PRESENT ON SITE AT ALL TIMES WHEN THE FOLLOWING ACTIVITIES ARE TAKING PLACE: CLEARING, GRUBBING, EXCAVATION, GRADING, TRENCHING, MOVING OF SOIL, INSTALLATION AND REMOVAL OF TREE PROTECTION FENCING, AND THE DELIVERY TRANSPORTING AND PLACEMENT OF CONSTRUCTION MATERIALS AND EQUIPMENT.
5. TO PROPERLY PROTECT AND ENSURE THE HEALTH OF EXISTING TREES TO REMAIN, PROTECTIVE FENCING SHOULD BE INSTALLED TO PROTECT NO LESS THAN 75% OF A TREE'S CRITICAL ROOT ZONE. WHEN ERECTING FENCING NEAR TREES THAT ARE NOT INDIVIDUALLY IDENTIFIED ON THE LANDSCAPE PROTECTION PLAN, THE FENCING LOCATION SHOULD BE SHIFTED, WHERE POSSIBLE, OR A TREE REMOVED IF ITS CRITICAL ROOT ZONE IS NOT ADEQUATELY PROTECTED. ALL LAND DISTURBING ACTIVITY, STORAGE OF EQUIPMENT, BUILDING MATERIAL, SOIL AND OTHER DEBRIS SHOULD BE KEPT WITHIN THE AREA OF DEVELOPMENT ACTIVITY AND OUTSIDE OF THE PROTECTIVE FENCING. THE TOWN'S STANDARD FOR TREE PROTECTION FENCING IS ORANGE WOVEN PLASTIC OR FABRIC WITH A HEIGHT OF FOUR (4) FEET INSTALLED ON METAL POSTS SET A MAXIMUM OF TEN (10) FEET APART AS SHOWN IN THE FOLLOWING TYPICAL DETAIL.

NOTES:

1. ALL PLANTS DESIGNATED TO BE SAVED SHALL BE PROTECTED BY FENCING, AS ILLUSTRATED.
2. INSTALL TREE PROTECTION FENCE AT TREE DRIP LINE OR AT EDGE OF DISTURBED AREA, AS SHOWN ON PLANS, PRIOR TO COMMENCEMENT OF CONSTRUCTION.
3. SPACE TREE PROTECTION ZONE SIGNS A MINIMUM OF ONE EVERY 300 FEET. THE SIZE OF EACH SIGN MUST BE A MINIMUM OF 2' x 2' AND BE VISIBLE FROM BOTH SIDES OF THE FENCE. THE SIGN MUST CONTAIN THE FOLLOWING LANGUAGE IN BOTH ENGLISH & SPANISH: "TREE PROTECTION ZONE, KEEP OUT".
3. THERE SHALL BE NO STORAGE OF MATERIAL WITHIN THE BOUNDARIES OF THE TREE PROTECTION FENCING.
4. TREE PROTECTION FENCING SHALL BE MAINTAINED THROUGHOUT THE DURATION OF THE PROJECT.

TREE PROTECTION FENCE

NAD 83

SCALE 1"=40'

0 40' 80'

MOSELEYARCHITECTS
3000 RDU CENTER DRIVE, SUITE 217 MORRISVILLE, NORTH CAROLINA 27560
PHONE (919) 840-0091 FAX (919) 840-0045
MOSELEYARCHITECTS.COM

NORTH CAROLINA PROFESSIONAL SEAL No. 1489 11/9/17 WALTER BLAKE HALL

TIMMONS GROUP
YOUR VISION ACHIEVED THROUGH OURS.
VIRGINIA | NORTH CAROLINA
THIS DRAWING PREPARED AT THE
RALEIGH OFFICE
5410 Trinity Road, Suite 102
Raleigh, NC 27607
TEL 919.866.4951
FAX 919.859.5663
www.timmons.com
North Carolina License No. C-1652
Site Development | Residential | Infrastructure | Technology
38753-102

Chapel Hill HS Expansion

Chapel Hill-Carrboro County Schools
1709 High School Road,Chapel Hill, NC 27516

PROJECT NO:	DATE:
38753	November 09, 2017

REVISIONS

DATE	DESCRIPTION
-	-
-	-
-	-
-	-
-	-
-	-
-	-
-	-
-	-

LANDSCAPE PROTECTION PLAN

L3.1

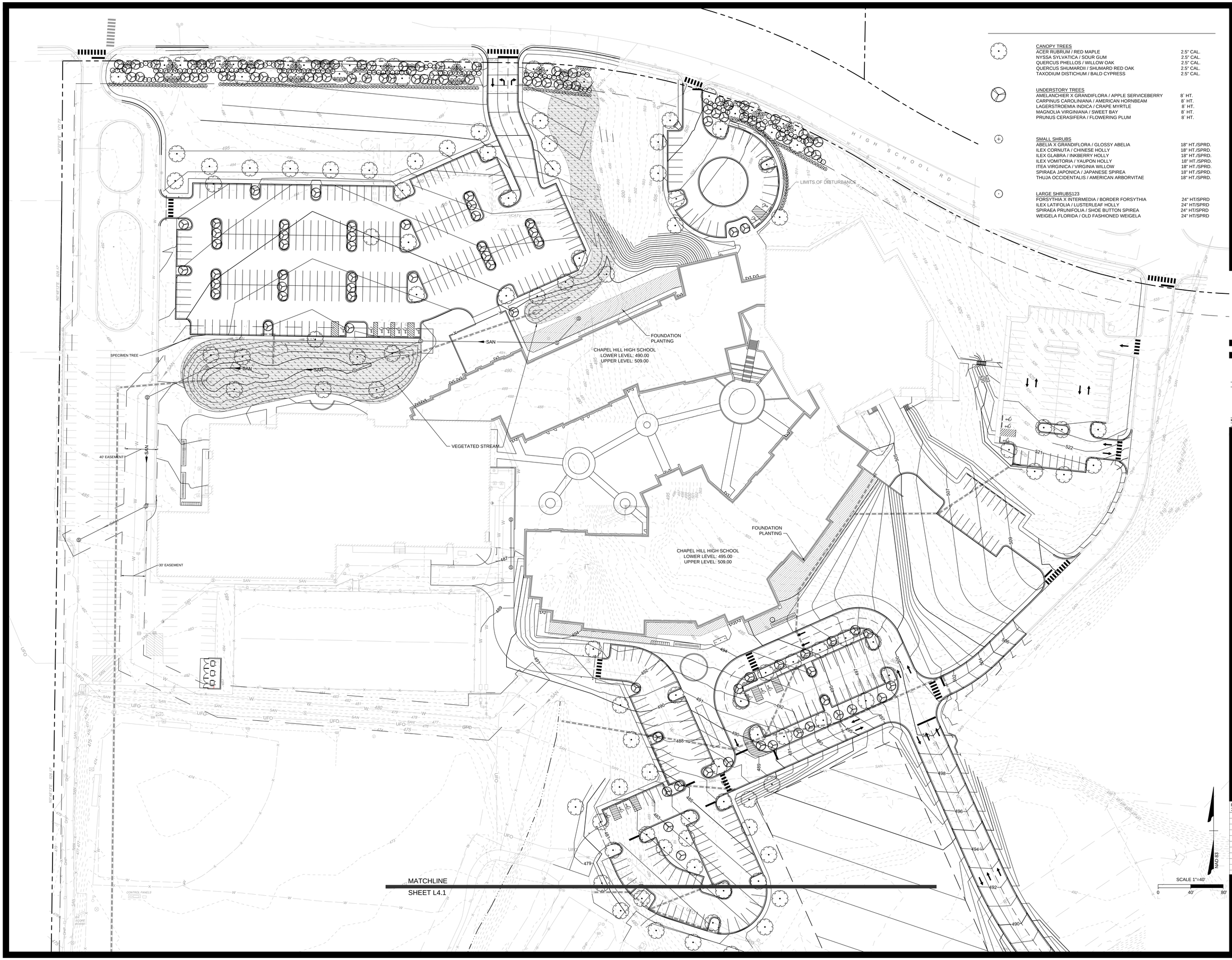

CANOPY TREES

ACER RUBRUM / RED MAPLE	2.5" CAL.
NYSSA SYLVATICA / SOUR GUM	2.5" CAL.
QUERCUS PHELLOS / WILLOW OAK	2.5" CAL.
QUERCUS SHUMARDII / SHUMARD RED OAK	2.5" CAL.
TAXODIUM DISTICHUM / BALD CYPRESS	2.5" CAL.

UNDERSTORY TREES

AMELANCHIER X GRANDIFLORA / APPLE SERVICEBERRY	8` HT.
CARPINUS CAROLINIANA / AMERICAN HORNBEAM	8` HT.
LAGERSTROEMIA INDICA / CRAPE MYRTLE	8` HT.
MAGNOLIA VIRGINIANA / SWEET BAY	8` HT.
PRUNUS CERASIFERA / FLOWERING PLUM	8` HT.

SMALL SHRUBS

ABELIA X GRANDIFLORA / GLOSSY ABELIA	18" HT./SPRD.
ILEX CORNUTA / CHINESE HOLLY	18" HT./SPRD.
ILEX GLABRA / INKBERRY HOLLY	18" HT./SPRD.
ILEX VOMITORIA / YAUPON HOLLY	18" HT./SPRD.
ITEA VIRGINICA / VIRGINIA WILLOW	18" HT./SPRD.
SPIRAEA JAPONICA / JAPANESE SPIREA	18" HT./SPRD.
THUJA OCCIDENTALIS / AMERICAN ARBORVITAE	18" HT./SPRD.

LARGE SHRUBS123

FORSYTHIA X INTERMEDIA / BORDER FORSYTHIA	24" HT/SPRD
ILEX LATIFOLIA / LUSTERLEAF HOLLY	24" HT/SPRD
SPIRAEA PRUNIFOLIA / SHOE BUTTON SPIREA	24" HT/SPRD
WEIGELA FLORIDA / OLD FASHIONED WEIGELA	24" HT/SPRD

MOSELEYARCHITECTS
3000 RDU CENTER DRIVE, SUITE 217 MORRISVILLE, NORTH CAROLINA 27560
PHONE (919) 840-0091 FAX (919) 840-0045
MOSELEYARCHITECTS.COM

NORTH CAROLINA PROFESSIONAL SEAL No. 1489 11/09/17 WALTER BLAKE HALL

TIMMONS GROUP
YOUR VISION ACHIEVED THROUGH OURS.
VIRGINIA | NORTH CAROLINA
THIS DRAWING PREPARED AT THE
RALEIGH OFFICE
5410 Trinity Road, Suite 102
Raleigh, NC 27607
TEL 919.866.4951
FAX 919.859.5663
www.timmons.com
North Carolina License No. C-1652
Site Development [Residential|Infrastructure|Technology]
38753-102

Chapel Hill HS Expansion

Chapel Hill-Carrboro County Schools
1709 High School Road,Chapel Hill, NC 27516

PROJECT NO: 38753	DATE: November 09, 2017
REVISIONS	
DATE	DESCRIPTION
-	-
-	-
-	-
-	-
-	-
-	-
-	-
-	-
-	-
-	-

LANDSCAPE PLAN

L4.0

SHEET L4.0
MATCHLINE

SEAWELL SCHOOL RD.

LIMITS OF DISTURBANCE

CANOPY TREES

ACER RUBRUM / RED MAPLE	2.5" CAL.
NYSSA SYLVATICA / SOUR GUM	2.5" CAL.
QUERCUS PHELLOS / WILLOW OAK	2.5" CAL.
QUERCUS SHUMARDII / SHUMARD RED OAK	2.5" CAL.
TAXODIUM DISTICHUM / BALD CYPRESS	2.5" CAL.

UNDERSTORY TREES

AMELANCHIER X GRANDIFLORA / APPLE SERVICEBERRY	8` HT.
CARPINUS CAROLINIANA / AMERICAN HORNBEAM	8` HT.
LAGERSTROEMIA INDICA / CRAPE MYRTLE	8` HT.
MAGNOLIA VIRGINIANA / SWEET BAY	8` HT.
PRUNUS CERASIFERA / FLOWERING PLUM	8` HT.

SMALL SHRUBS

ABELIA X GRANDIFLORA / GLOSSY ABELIA	18" HT./SPRD.
ILEX CORNUTA / CHINESE HOLLY	18" HT./SPRD.
ILEX GLABRA / INKBERRY HOLLY	18" HT./SPRD.
ILEX VOMITORIA / YAUPON HOLLY	18" HT./SPRD.
ITEA VIRGINICA / VIRGINIA WILLOW	18" HT./SPRD.
SPIRAEA JAPONICA / JAPANESE SPIREA	18" HT./SPRD.
THUJA OCCIDENTALIS / AMERICAN ARBORVITAE	18" HT./SPRD.

LARGE SHRUBS123

FORSYTHIA X INTERMEDIA / BORDER FORSYTHIA	24" HT/SPRD
ILEX LATIFOLIA / LUSTERLEAF HOLLY	24" HT/SPRD
SPIRAEA PRUNIFOLIA / SHOE BUTTON SPIREA	24" HT/SPRD
WEIGELA FLORIDA / OLD FASHIONED WEIGELA	24" HT/SPRD

NAD 83

SCALE 1"=40'

0 40' 80'

MOSELEYARCHITECTS
3000 RDU CENTER DRIVE, SUITE 217 MORRISVILLE, NORTH CAROLINA 27560
PHONE (919) 840-0091 FAX (919) 840-0045
MOSELEYARCHITECTS.COM

NORTH CAROLINA PROFESSIONAL SEAL No. 1489 11/9/17 WALTER BLAKE HALL

TIMMONS GROUP
YOUR VISION ACHIEVED THROUGH OURS.
VIRGINIA | NORTH CAROLINA
THIS DRAWING PREPARED AT THE
RALEIGH OFFICE
5410 Trinity Road, Suite 102
Raleigh, NC 27607
TEL 919.866.4951
FAX 919.859.5663
www.timmons.com
North Carolina License No. C-1652
Site Development | Residential | Infrastructure | Technology
38753-102

Chapel Hill HS Expansion

Chapel Hill-Carrboro County Schools
1709 High School Road,Chapel Hill, NC 27516

PROJECT NO: 38753	DATE: November 09, 2017
REVISIONS	
DATE	DESCRIPTION
-	-
-	-
-	-
-	-
-	-
-	-
-	-
-	-
-	-

LANDSCAPE PLAN

L4.1

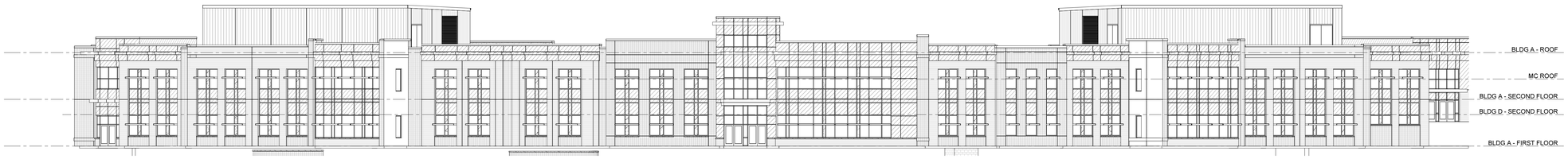

4 A2.0.1 A4.0.1 **BUILDING A SOUTH ELEVATION**
1/16" = 1'-0"

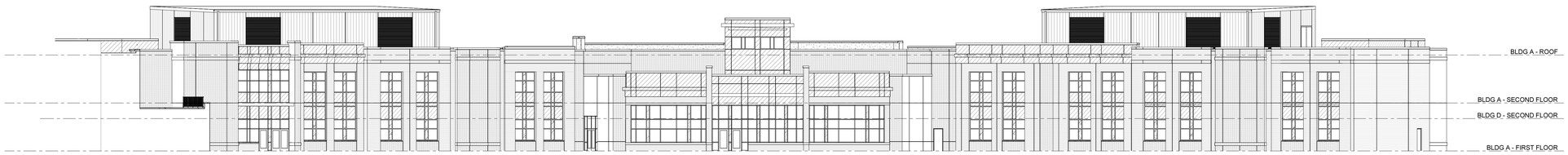

3 A2.0.1 A4.0.1 **BUILDING A NORTH ELEVATION**
1/16" = 1'-0"

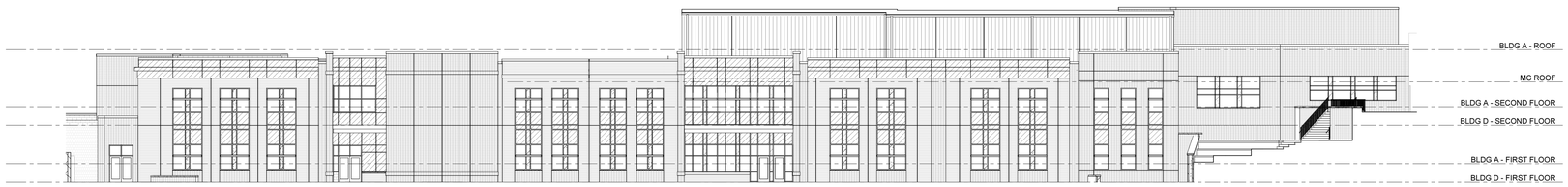

2 A2.0.1 A4.0.1 **BUILDING D SOUTH ELEVATION**
1/16" = 1'-0"

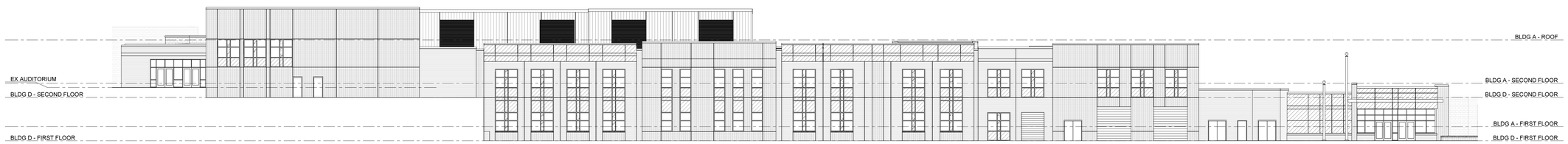

1 A2.0.1 A4.0.1 **BUILDING D NORTH ELEVATION**
1/16" = 1'-0"

MOSELEYARCHITECTS
3000 RDU CENTER DRIVE, SUITE 217 MORRISVILLE, NORTH CAROLINA 27560
PHONE (919) 840-0091 FAX (919) 840-0045
MOSELEYARCHITECTS.COM

PROGRESS PRINT NOT FOR CONSTRUCTION

CHAPEL HILL HIGH SCHOOL EXPANSION

CHAPEL HILL CARRBORO CITY SCHOOLS
1709 HIGH SCHOOL RD, CHAPEL HILL, NC 27516

PROJECT NO: 560130	DATE: APRIL 27, 2017
REVISIONS	
DATE	DESCRIPTION

OVERALL BUILDING ELEVATIONS

A4.0.1

4/21/2017 11:30:56 AM