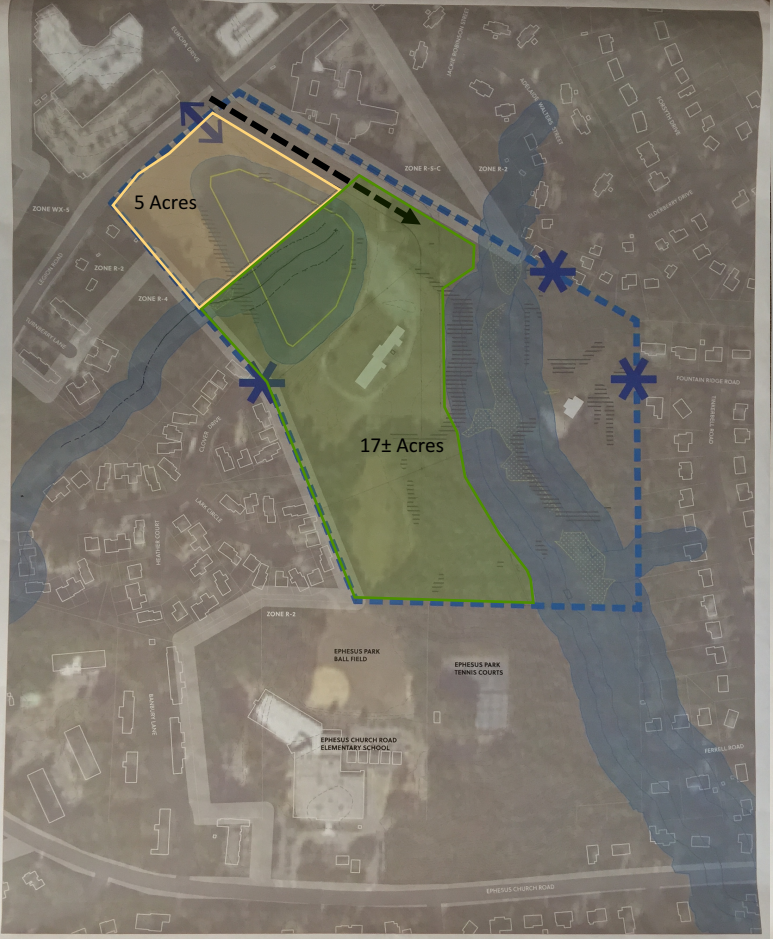


**AMERICAN LEGION PROPERTY**
*SITE ANALYSIS MAP*

LEGEND
- AMERICAN LEGION PROPERTY
- PARCEL LINES
- EXISTING STREETS
- SITE POND AND WETLANDS
- ZONING BOUNDARIES
- CONTOUR LINES
- 50' / 100' / 150' RCD BUFFERS
- FULL RCD BUFFER
- STEEP SLOPES ( > 15% )
- SITE ENTRIES AT NEIGHBORHOOD STUB STREETS
- CURRENT SITE ENTRY FROM LEGION ROAD

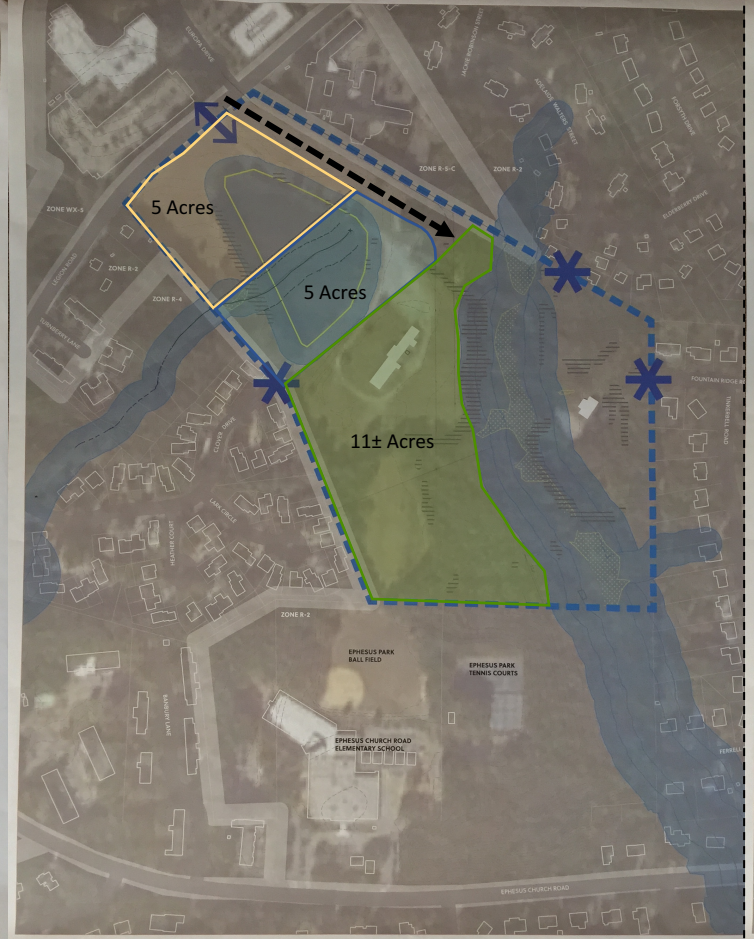


**AMERICAN LEGION PROPERTY**
*SITE ANALYSIS MAP*

LEGEND
- AMERICAN LEGION PROPERTY
- PARCEL LINES
- EXISTING STREETS
- SITE POND AND WETLANDS
- ZONING BOUNDARIES
- CONTOUR LINES
- 50' / 100' / 150' RCD BUFFERS
- FULL RCD BUFFER
- STEEP SLOPES ( > 15% )
- SITE ENTRIES AT NEIGHBORHOOD STUB STREETS
- CURRENT SITE ENTRY FROM LEGION ROAD

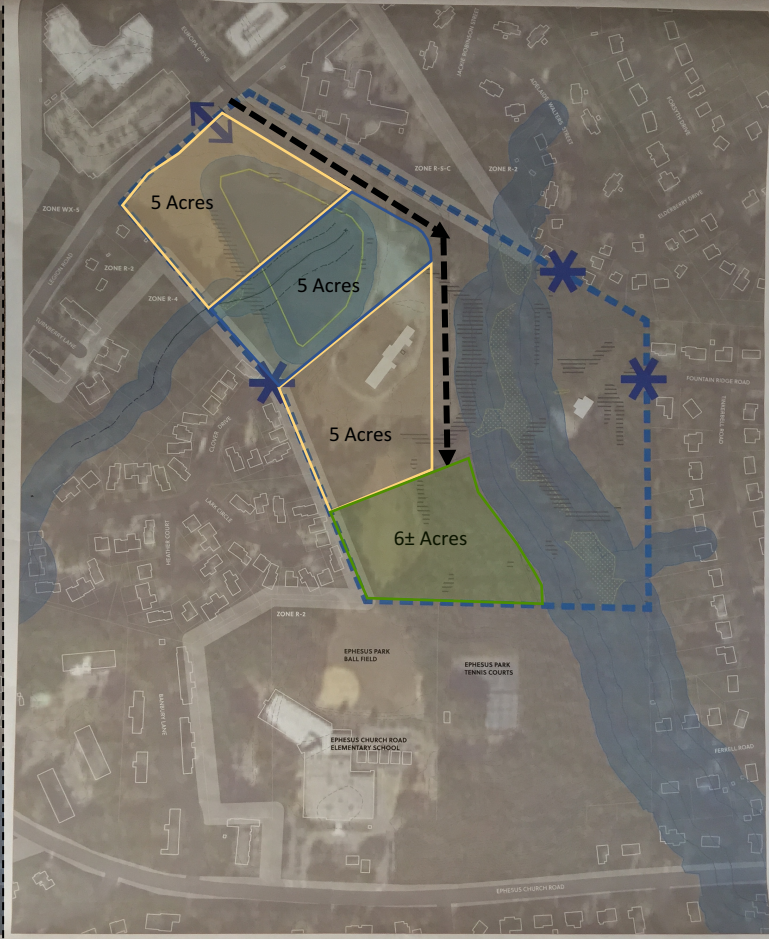


**AMERICAN LEGION PROPERTY**
*SITE ANALYSIS MAP*

LEGEND
- AMERICAN LEGION PROPERTY
- PARCEL LINES
- EXISTING STREETS
- SITE POND AND WETLANDS
- ZONING BOUNDARIES
- CONTOUR LINES
- 50' / 100' / 150' RCD BUFFERS
- FULL RCD BUFFER
- STEEP SLOPES ( > 15% )
- SITE ENTRIES AT NEIGHBORHOOD STUB STREETS
- CURRENT SITE ENTRY FROM LEGION ROAD